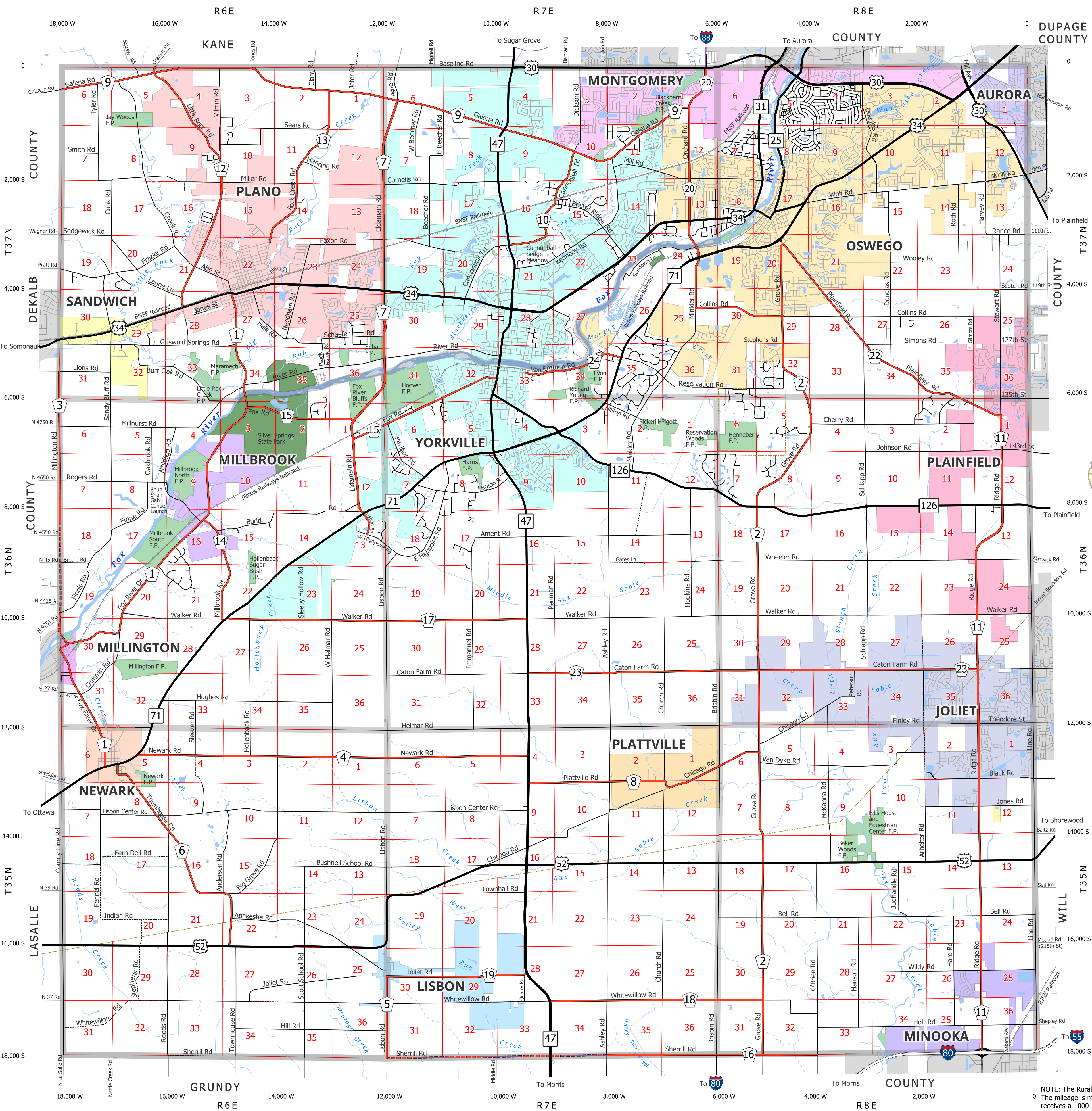
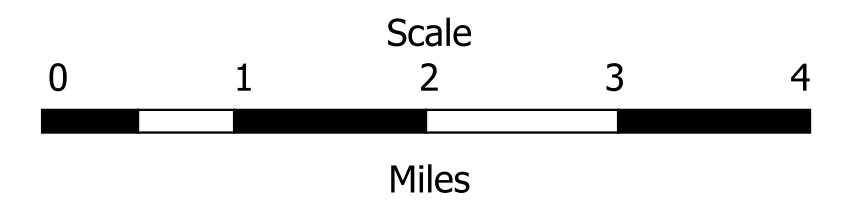



HIGHWAY MAP KENDALL COUNTY

- 2025 -

www.kendallcountyil.gov



- Roadways**
 - Interstate Highways
 - U.S. Highways
 - State Highways
 - County Highways
 - Adjacent County Highways
 - Township Roads
 - Municipal Streets
 - Gravel Roads
- Other**
 - Sections
 - Township Lines
 - State Parks
 - County Forest Preserves
 - Corporate Limits (Various Colors)

Published by:
Kendall County Highway Department
In partnership with:
Kendall County GIS / Mapping Department

Francis C. Klaas, P.E.
County Engineer

Department Headquarters
6780 Route 47
Yorkville, IL 60560
Phone (630) 553-7616
FAX (630) 553-9583



NOTE: The Rural Roads Identification System employs a numbering system based on a grid-mile coordinate system. The mileage is measured from the northeast corner of the County. Each grid section west and south of that corner receives a 1000 number added consecutively across the County. Intermediate intersections would be proportionate parts of 1000.

Map Data © OpenStreetMap